

Lot No	On Plan	Amalgamated as Lot	Remarks
80001C 80002M		80004V	Allotted for Subterranean Lot

STOREY
Scale 1:5000

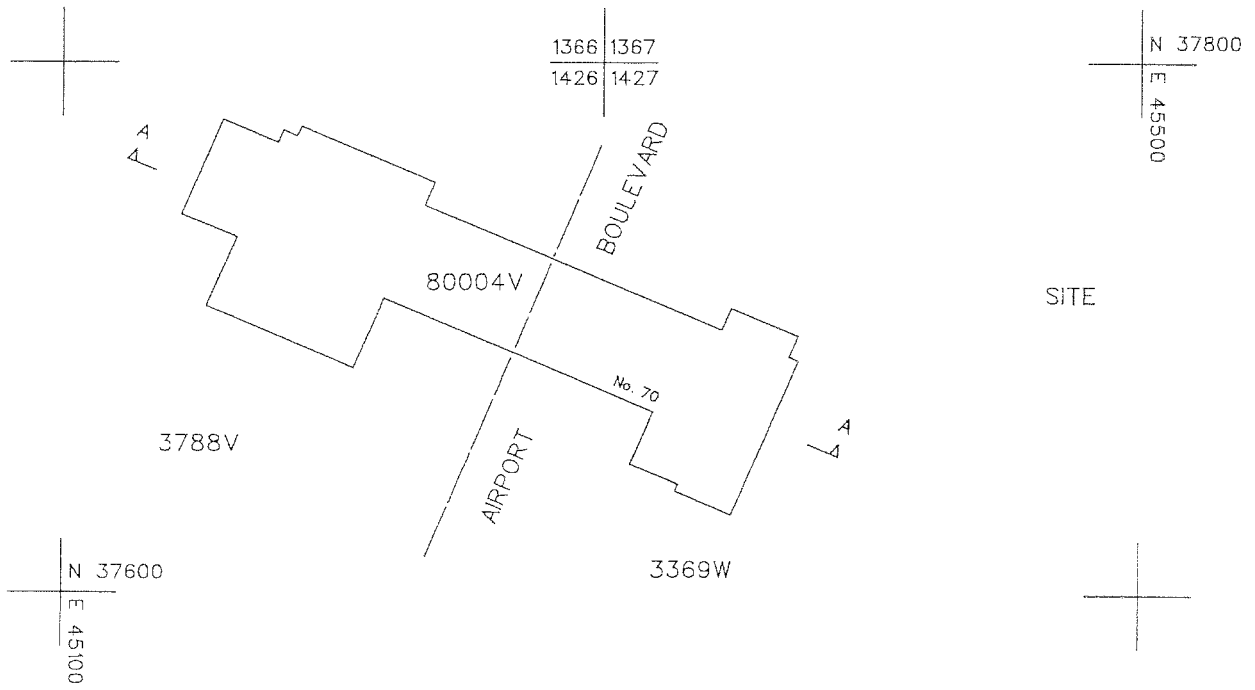
Building No.	On Lot	Storey	Area in Parts (sq m)	Total Area (sq m)
70 Airport Boulevard (CHANGI AIRPORT MRT STATION)	80004V	Mechanical	11486	23828
		Platform	12342	

CROSS SECTION DIAGRAM
(Reduced levels are based on Mean Sea Level - 100.00m)
Not to Scale

TOP OF MECHANICAL LEVEL - 96.6 m
MECHANICAL LEVEL - 93.5 m

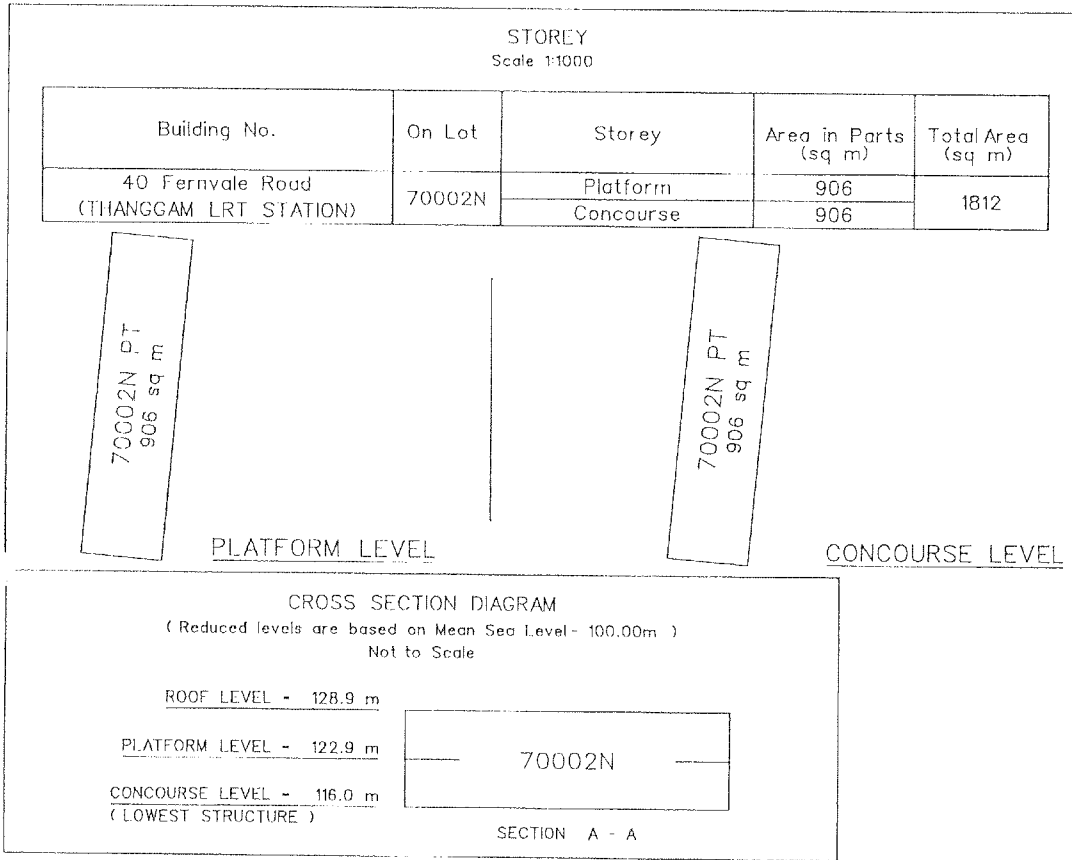
PLATFORM LEVEL - 85.4 m
(LOWEST STRUCTURE)

SECTION A - A

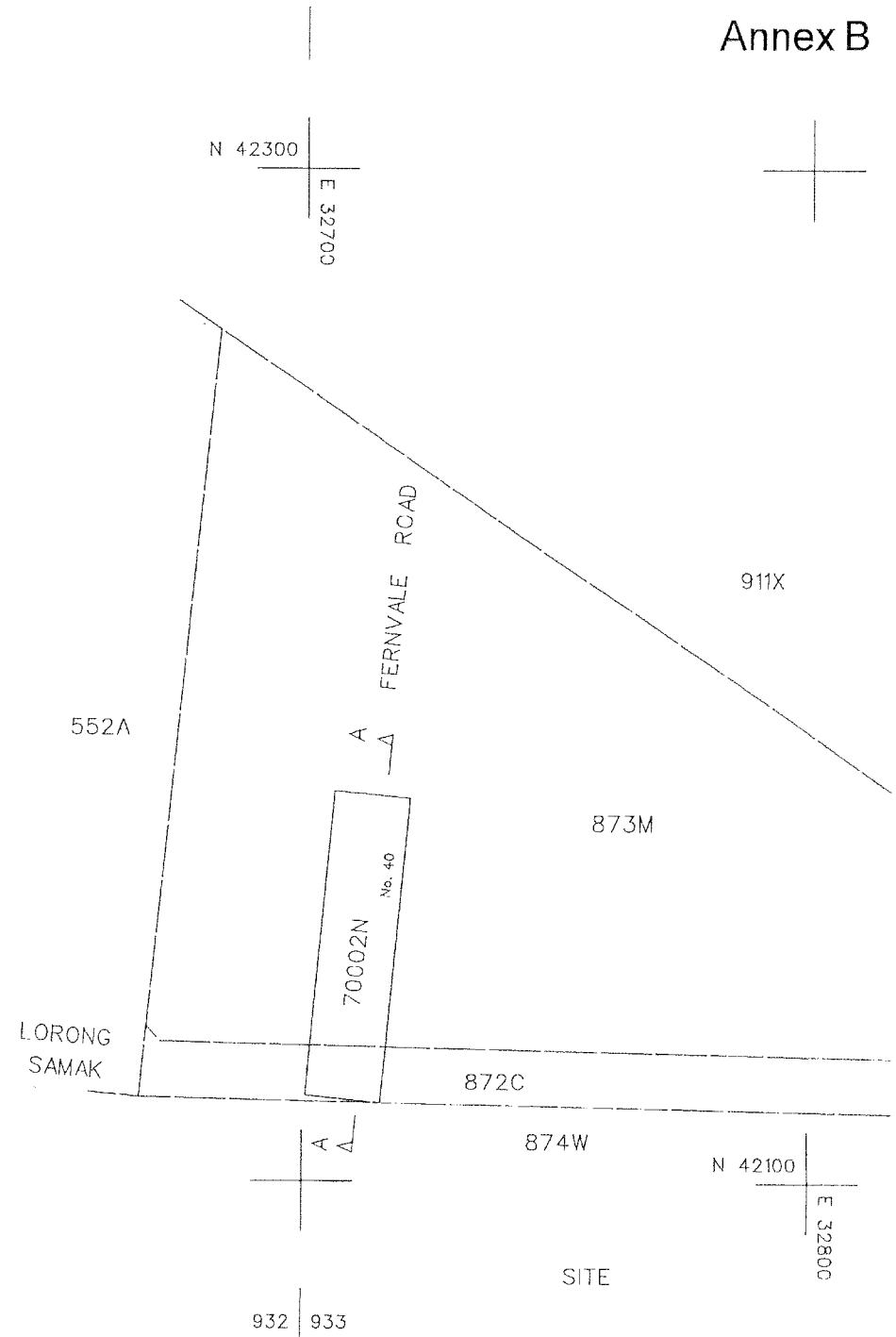


<p>Note: Boundaries and areas shown hereon are provisional and subject to alteration on final survey</p>		<p>N</p> <p>MK NO. 31</p>	Approved
Cadastral Maps	Scale		<p>Chief Surveyor</p>
Approved Plan	SVY		
Registered Surveyor			<p>RT</p>
(Name of Registered Surveyor)			

Lot No	On Plan	Here Subdivided Into Lots	Remarks
70002N			Allotted for Airspace Lot

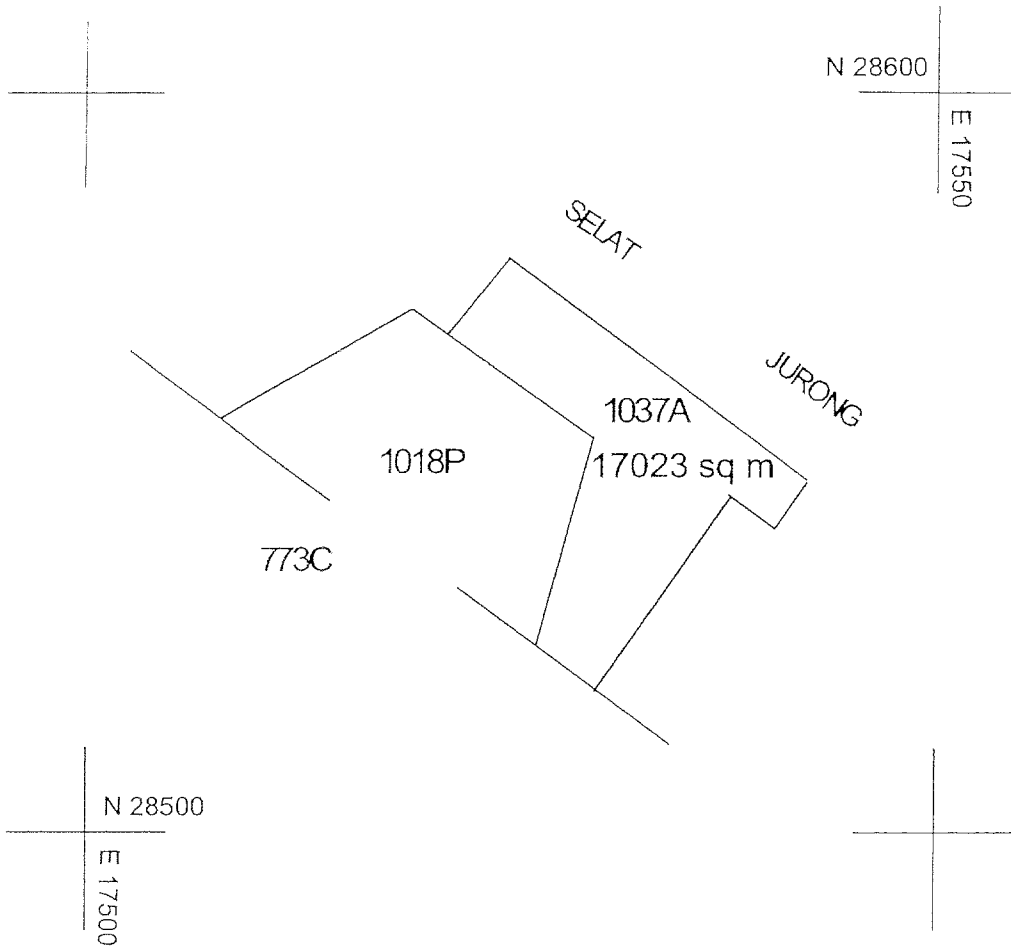


<p>Note: Boundaries and areas shown hereon are provisional and subject to alteration on final survey</p>			Approved	
Cadastral Map	Scale			
Approved Plan	SVY			
Registered Surveyor		Chief Surveyor		
(Name of Registered Surveyor)		MK NO. 20	RT	



Annex C

Lot No.	On Plan	Remark
1037A		Allotted For Foreshore



Note: Boundaries and areas shown hereon are provisional and subject to alteration on final survey		N MUKIM NO.34	Approved
Cadastral Map:	Scale		Chief Surveyor
Appd / Subdn Plan :	SVY		
Registered Surveyor _____ (Name of registered surveyor)			RT