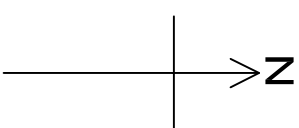






MUKIM NO. 19



NOTES :
 The information contained in this control plan is subject to change at any time without notice and shall not constitute any part of an offer or a contract or be construed as a representation by the Government or SLA
 While reasonable care has been taken in transcribing into this Control Plan, the information obtained from various technical agencies, and the service plans provided in the Developer's Packet containing this Control Plan, neither the Government nor SLA shall be held responsible in any way for any damage or loss suffered by any person whether directly or indirectly as a result of reliance on the information contained in this Control Plan or as a result of any error or omission in this Control Plan. Any intending tenderer must satisfy himself by enquiries with the relevant technical agencies or otherwise as to the correctness of the information contained in this Control Plan.

For site area, please refer to cadastral survey plan

LEGEND

-  - Road Reserve Lines
-  - Drainage Reserve Line
-  - Sale Site Boundary Line
-  - Proposed access shall be at least 50 m away from Sembawang Road / Lorong Chencharu

Registered Surveyor

LEW REGISTERED SURVEYOR
 71 BUKIT BATOK CRESCENT
 #11-02 PRESTIGE CENTRE
 SINGAPORE 658071
 TEL : 68997971, FAX : 68997972
 Email : lewrs@singnet.com.sg

Drawing title

CONTROL PLAN OF LORONG CHENCHARU

Filename	9084-CONTROL PLAN	
Scale	1 : 1000	Sheet 01 of 01
Drawing no.	9084-2009-CTL-01	Rev.